
























LEGENDA

-  EXISTING BUILDINGS
  -  NEW BUILDINGS
  -  EXISTING GREEN SPACES
  -  NEW GREEN SPACES
  -  EXISTING ROADS
  -  NEW ROADS
  -  EXISTING PATHS
  -  NEW PATHS
  -  EXISTING STRUCTURES
  -  NEW STRUCTURES
  -  EXISTING WALLS
  -  NEW WALLS
  -  EXISTING FENCES
  -  NEW FENCES
  -  EXISTING BOUNDARIES
  -  NEW BOUNDARIES
  -  EXISTING UTILITIES
  -  NEW UTILITIES
  -  EXISTING TREES
  -  NEW TREES
  -  EXISTING WATER FEATURES
  -  NEW WATER FEATURES
1. Scale of drawing: 1:2000  
 2. Drawing date: 10.10.2009  
 3. Drawing title: SITUACE  
 4. Drawing author: [Name]  
 5. Drawing client: [Name]  
 6. Drawing location: [Location]  
 7. Drawing scale: 1:2000  
 8. Drawing sheet: 1 of 1

SITUACE, HLAVNÍ VÝKRES

1 : 2000